

Where to eat

CC's Coffee & Cakes

In the homely surroundings of the Old Postmaster's Cottage, you will find good coffee and fresh food. Sit indoors and view the many homewares for sale and historical items or sit outdoors under the shady trees. Ph: 98891818



Kondinin Hotel

Cooked breakfast available from 4.30am for workers. Lunch and Dinner-dine in or takeaway. Tuesday \$12 steak night is very popular. Ph: 98891009 www.kondininhotel.com.au

Kondinin Roadhouse Motel

Takeaway or dine in til 8pm. Multi-Cuisine available Ph: 9889 1190

Where to stay

Kondinin Caravan Park

'Grey Nomads Paradise'. Here you will find modern facilities, shady sites, and stylish chalets with ensuites. One chalet with disabled facilities. Ph: 98891006. A/hrs visit Roadhouse or Hotel for keys.

Kondinin Hotel

Winner of Rural Pub of the year in 2007 (under same management). 6 units available. Ph: 98891009

Windy Hill Bed & Breakfast

Beautiful gardens and homely hospitality with friendly hosts, Dave and Judy. A self-contained unit is also available. Ph: 98891230

Kondinin Roadhouse Motel

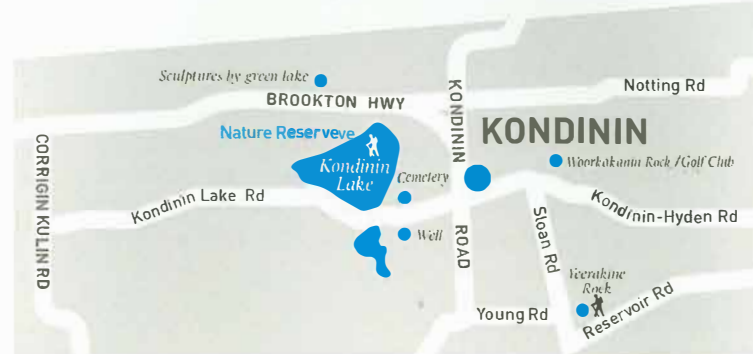
6 units available. Ph: 98891190

Welcome

Welcome to our friendly town.

Kondinin is in the heart of wheat, sheep and canola farming country in Western Australia's Central Wheatbelt. It boasts granite rocks with spectacular views and woodlands with vibrant wildflowers and gum trees.

It is the "Home of the Group", a farm improvement group which had its origins in Kondinin and grew to become a well-known nationwide group.



Visitor Information

Community Resource Centre 9889 1117 9am-4pm
www.kondinin.crc.net.au


Kondinin Shire Council 98891006 8.30am-4.30pm
www.kondinin.wa.gov.au




Wildflowers from September to October at Yeerakine Rock.

Kondinin

A heritage of red soil riches.



 Kondinin
Community Resource Centre
Your local connection



Kondinin Lake

Kondinin has a large salt lake 5 kms west of the town (covering 1500 hectares) and after sufficient rain, there is an abundance of birdlife as well as ski and sail boat activities.

Heritage shops

Many original buildings can be found including West's shops built in the 20's. The shops have replica signs reproduced for the Centenary of Settlement celebrations held in 2010 and now house a beautician, hairdresser and two second hand shops.

Annual art exhibition

A prestigious 'Kondinin Art Prize' including a sculpture division is held annually in the Town Hall during October.

Opening night is on a Friday evening and the Art show remains open for 4 days.



The 2012 winning sculpture 'Waiting for Hay to Dry' set on a local green salt lake.

JS Roe's journey

There is a colourful mural depicting the journey of WA's first Surveyor-General, John Septimus Roe and signage regarding Kondinin from pre European settlement to modern day. The mural and signage are conveniently situated at the Travellers' Rest near the caravan park, mosaic and sculpture park and free barbeque facilities.

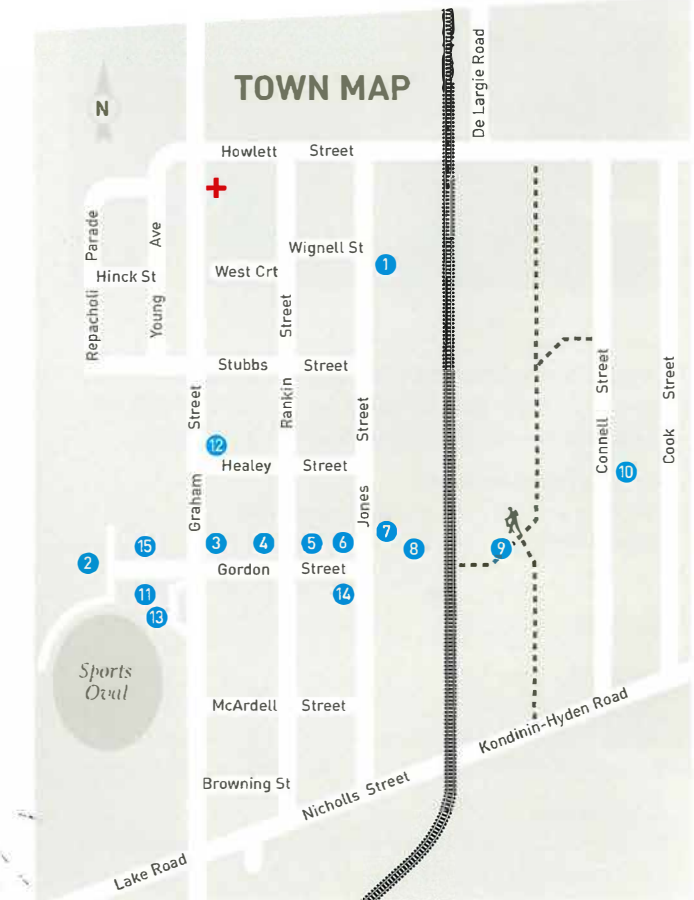
Yeerakine Rock

Yeerakine Rock is situated 12 kilometres out of town and is a spectacular lookout in a water catchment reserve. JS Roe made camp at the rock in 1848 during his first journey inland, due to the plentiful water and views afforded across the landscape.

A peaceful shady picnic area at the foot of the rock doubles as the start point for two walk trails through the abundant wildflowers.

Other things to see

- Wildflowers from September to October on the roadsides, on bush trails in nature reserves and woodlands.
- Bush Trail - Starting in the town and meandering past the railway sheds and into 54 hectares of woodland.
- Kondinin Well - JS Roe discovered this sandsoak in 1848. A replica well now stands close to the original site.
- Pioneer Cementery (1910-1950) located near Kondinin Lake.
- Old restored farm machinery and Co-operative Bulk Handling grain elevator - around the town and at entrance to CBH bins.
- Informative signage at railway, CBH and at Trembath Park.
- Woorkakanin Rock - Once used as a water supply for steam trains.
- Mosaic and sculpture park near caravan park & Travellers' Rest.



- 1 CBH Wheat Bins / Information Signs / Old CBH Machinery
- 2 Country Club
- 3 Road House
- 4 Motel/Hotel
- 5 West's Buildings (Heritage)
- 6 Post Office / Post Master's House / CC's Coffee & Cakes
- 7 Trembath Park / Information Sign
- 8 Railway Buildings / Information Sign
- 9 Walk Trail
- 10 Kondinin Cottage
- 11 Caravan Park
- 12 Windy Hill B&B
- 13 Travellers' Rest / Mosaic & Sculpture Centenary Walk / JS Roe Mural
- 14 Kondinin CRC / Women's Suffrage Gazebo
- 15 Swimming Pool